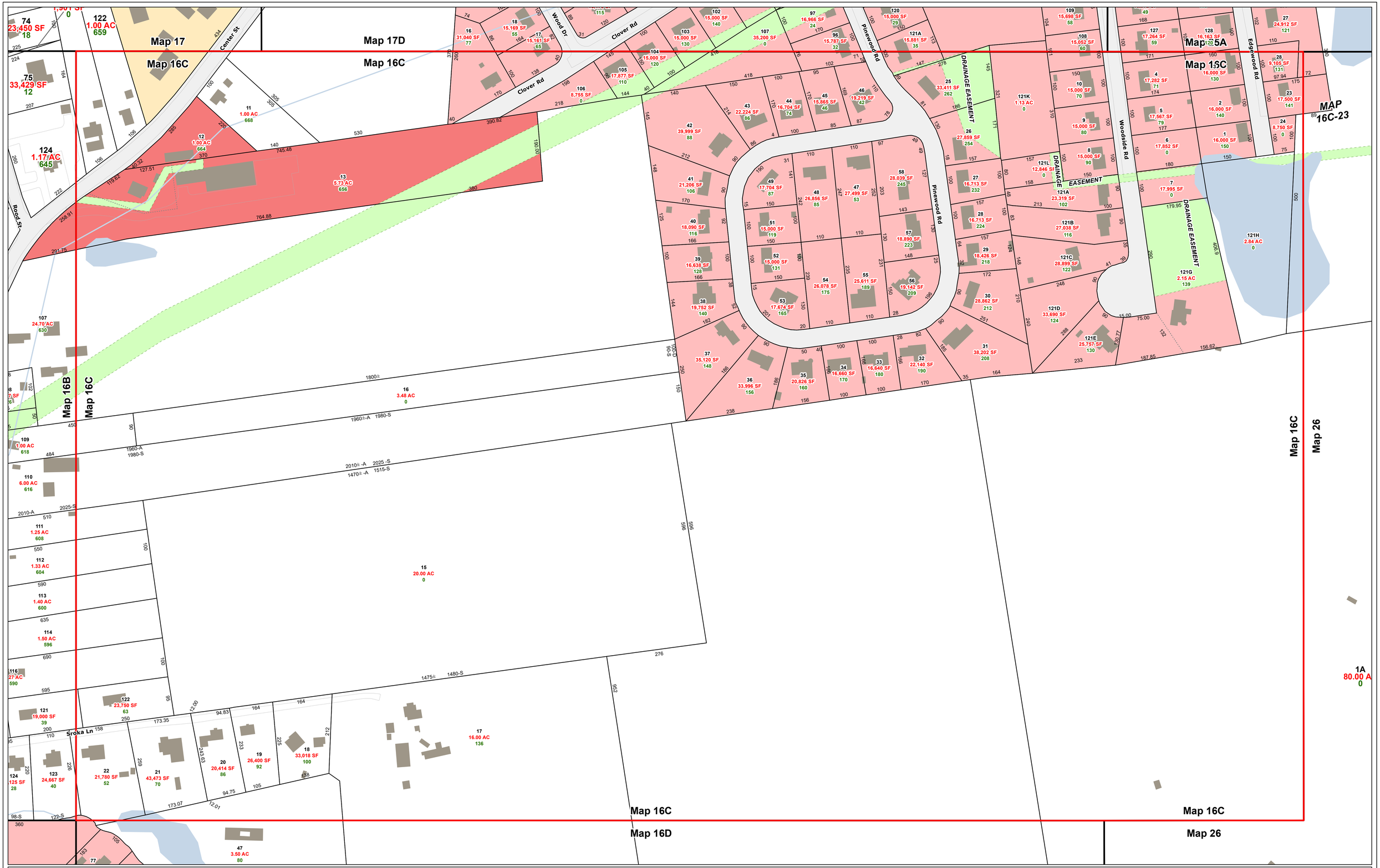

This tax map is for assessment purposes only. It is not valid to use this map as a survey or for property conveyence.

Tighe&Bond
Engineers | Environmental Specialists

LEGEND

Current Tax Map	59 Lot Number	Buildings	No Fill Agriculture (A)	Business B (BB)
Easement	26.2 AC Lot Size	Waterbodies	Residential A (RA)	Mill Redevelopment (MRD)
Private Right-of-Way	38 Address Number	Streams	Residential A-1 (RA-1)	Industrial A (IA)
Historic Lines	150 Lot Dimension	Town Boundary	Residential B (RB)	Industrial C (IC)
			Business A (BA)	Not Zoned (NZ)

Town of Ludlow
Massachusetts

0 200
Feet

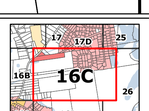

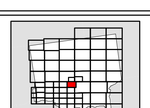

Map: 16C

January 2019