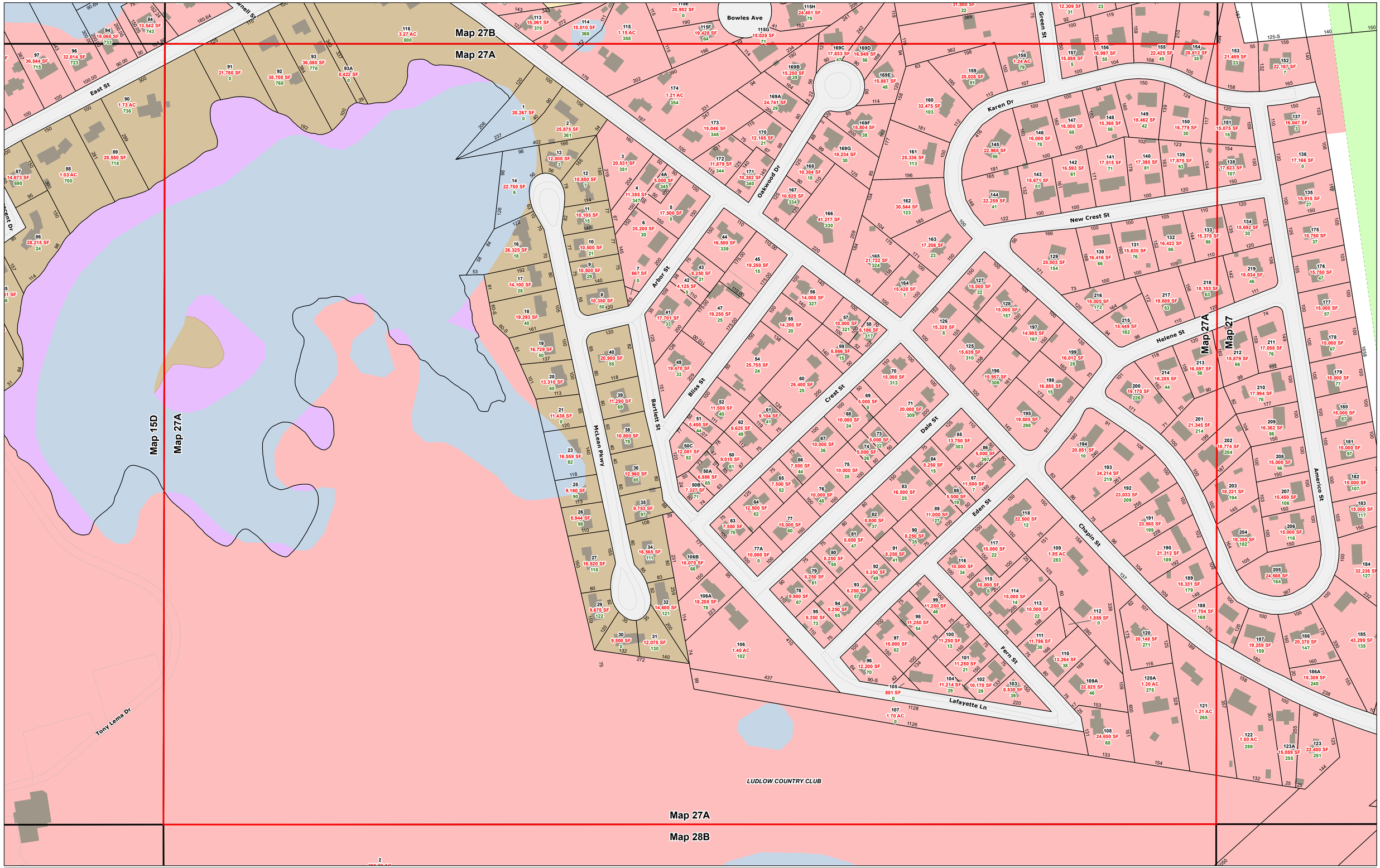

This tax map is for assessment purposes only. It is not valid to use this map as a survey or for property conveyence.

Tighe&Bond
Engineers | Environmental Specialists

LEGEND

Current Tax Map	59	Lot Number	Buildings	No Fill	Agriculture (A)		Business B (BB)
Easement	26.2 AC	Lot Size	Waterbodies		Residential A (RA)		Mill Redevelopment (MRD)
Private Right-of-Way	38	Address Number	Streams		Residential A-1 (RA-1)		Industrial A (IA)
Historic Lines	150	Lot Dimension	Town Boundary		Residential B (RB)		Industrial C (IC)
					Business A (BA)		Not Zoned (NZ)

Town of Ludlow
Massachusetts

0 200
Feet

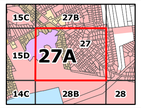

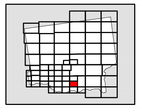

Map: 27A

January 2019