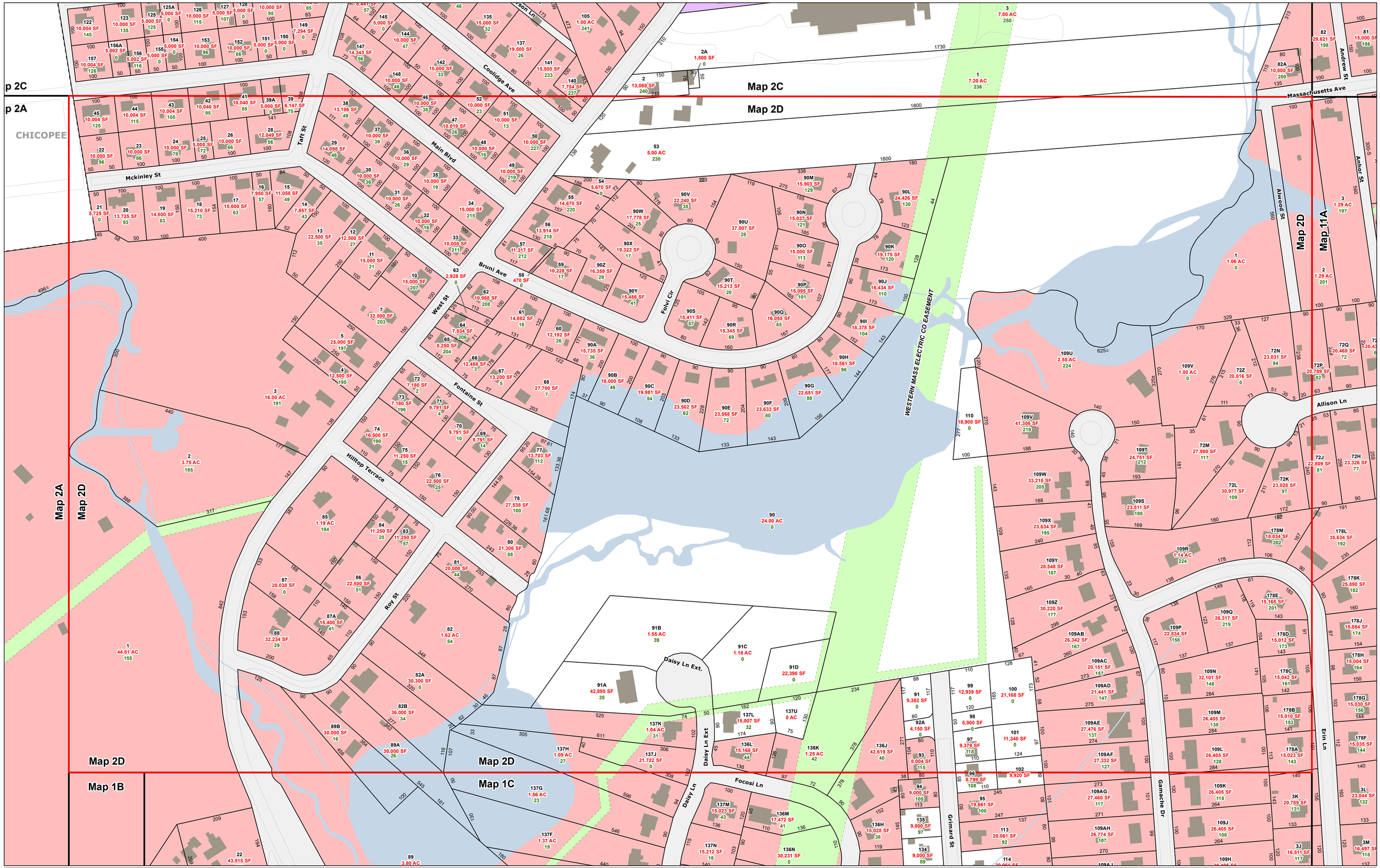

This tax map is for assessment purposes only. It is not valid to use this map as a survey or for property conveyence.

Tighe&Bond
Engineers | Environmental Specialists

LEGEND

- Current Tax Map
- Easement
- Private Right-of-Way
- Historic Lines
- 59 Lot Number
- 26.2 AC Lot Size
- 38 Address Number
- 150 Lot Dimension
- Buildings
- Waterbodies
- Streams
- Town Boundary
- No Fill Agriculture (A)
- Residential A (RA)
- Residential A-1 (RA-1)
- Residential B (RB)
- Business A (BA)
- Business B (BB)
- Mill Redevelopment (MRD)
- Industrial A (IA)
- Industrial C (IC)
- Not Zoned (NZ)

Town of Ludlow
Massachusetts

0 200
Feet

N W E S

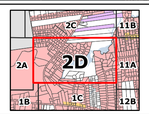

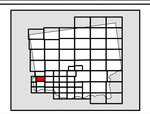

Map: 2D

January 2019