

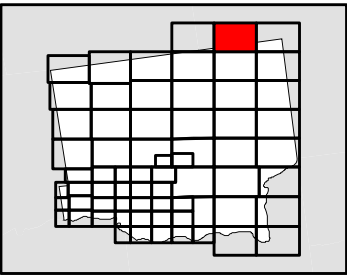
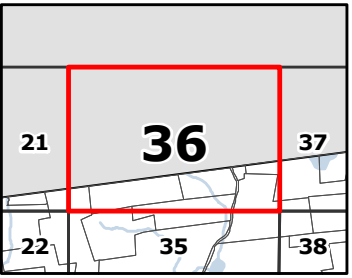
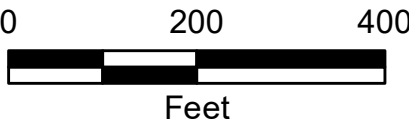


This tax map is for assessment purposes only.
It is not valid to use this map as a survey or
for property conveyance.

Tighe&Bond
Engineers | Environmental Specialists

LEGEND									
	Current Tax Map		Buildings		Agriculture (A)		Business B (BB)		Mill Redevelopment (MRD)
	Easement		Waterbodies		Residential A (RA)		Industrial A (IA)		Industrial C (IC)
	Private Right-of-Way		Streams		Residential A-1 (RA-1)		Industrial B (IB)		Industrial D (ID)
	Historic Lines		Town Boundary		Residential B (RB)		Industrial C (IC)		Not Zoned (NZ)
	Lot Number		Lot Dimension		Business A (BA)		Not Zoned (NZ)		
	26.2 AC		Address Number						
	38		Lot Size						
	150		Lot Dimension						

**Town of Ludlow
Massachusetts**



Map: 36
January 2019