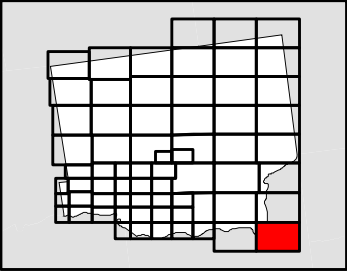
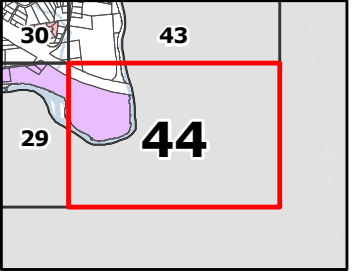
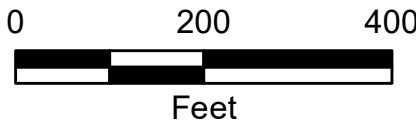


This tax map is for assessment purposes only.
It is not valid to use this map as a survey or
for property conveyance.

Tighe&Bond
Engineers | Environmental Specialists

LEGEND	Current Tax Map	Buildings	No Fill Agriculture (A)	Business B (BB)
	Easement	Waterbodies	Residential A (RA)	Mill Redevelopment (MRD)
	Private Right-of-Way	Streams	Residential A-1 (RA-1)	Industrial A (IA)
	Historic Lines	Town Boundary	Residential B (RB)	Industrial C (IC)
	99 Lot Number		Business A (BA)	Not Zoned (NZ)
	26.2 AC Lot Size			
	38 Address Number			
	150 Lot Dimension			

**Town of Ludlow
Massachusetts**



Map: 44
January 2019