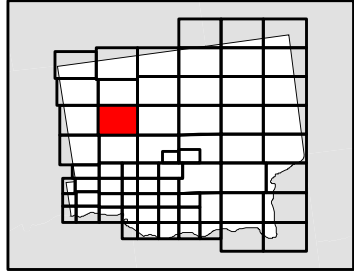
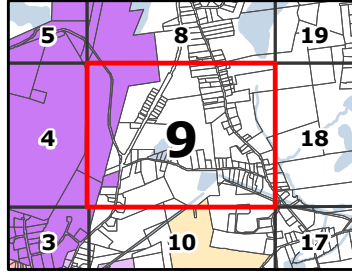
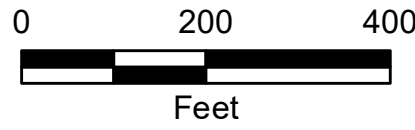


This tax map is for assessment purposes only. It is not valid to use this map as a survey or for property conveyance.

Tighe & Bond
Engineers | Environmental Specialists

LEGEND	Current Tax Map	Buildings	Agriculture (A)	Business B (BB)
	Easement	Waterbodies	Residential A (RA)	Mill Redevelopment (MRD)
Private Right-of-Way	Streams	Residential A-1 (RA-1)	Industrial A (IA)	Industrial C (IC)
Historic Lines	Town Boundary	Residential B (RB)	Industrial C (IC)	Not Zoned (NZ)
99 Lot Number	26.2 AC Lot Size	38 Address Number	150 Lot Dimension	1.43 AC 522

**Town of Ludlow
Massachusetts**



Map: 9
January 2019