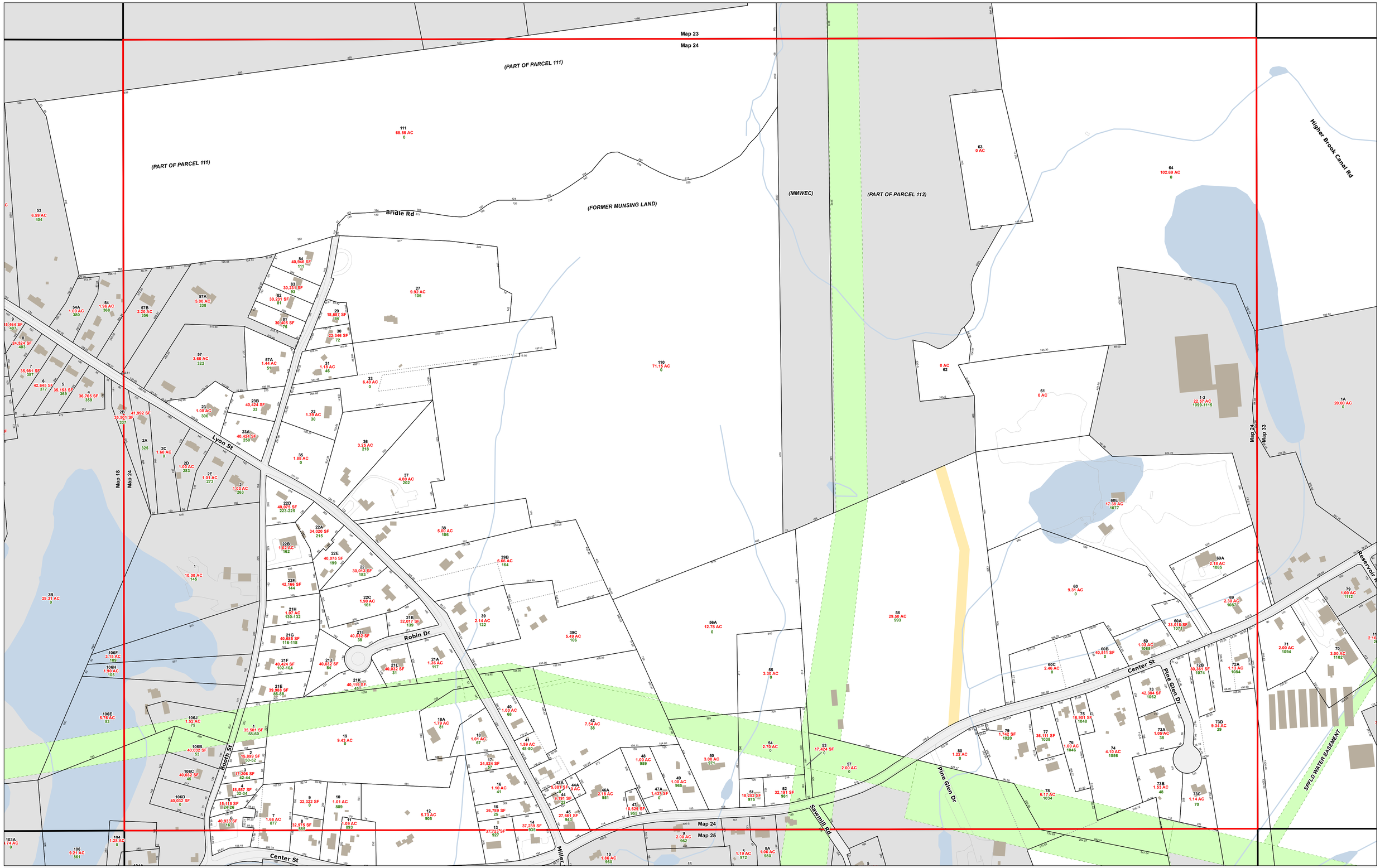

This tax map is for assessment purposes only. It is not valid to use this map as a survey or for property conveyence.

Tighe&Bond

LEGEND

Current Tax Map	59	Lot Number		Buildings	
Easement	26.2 AC	Lot Size		Waterbodies	
Private Right-of-Way	38	Address Number		Streams	
Historic Lines	150	Lot Dimension		Town Boundary	

Town of Ludlow
Massachusetts

0 200 400
Feet

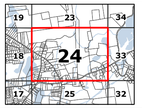

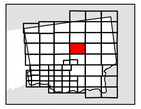

Map: 24

January 2024