

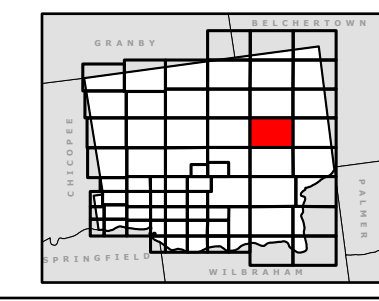
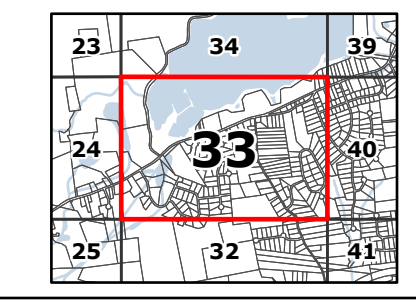
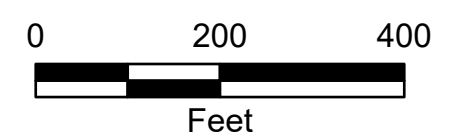
This tax map is for assessment purposes only. It is not valid to use this map as a survey or for property conveyance.

Tighe & Bond

LEGEND	
	Current Tax Map
	Easement
	Private Right-of-Way
	Historic Lines
	Buildings
	Waterbodies
	Streams
	Town Boundary
	99 Lot Number
	26.2 AC Lot Size
	38 Address Number
	150 Lot Dimension



**Town of Ludlow
Massachusetts**



Map: 33
January 2026