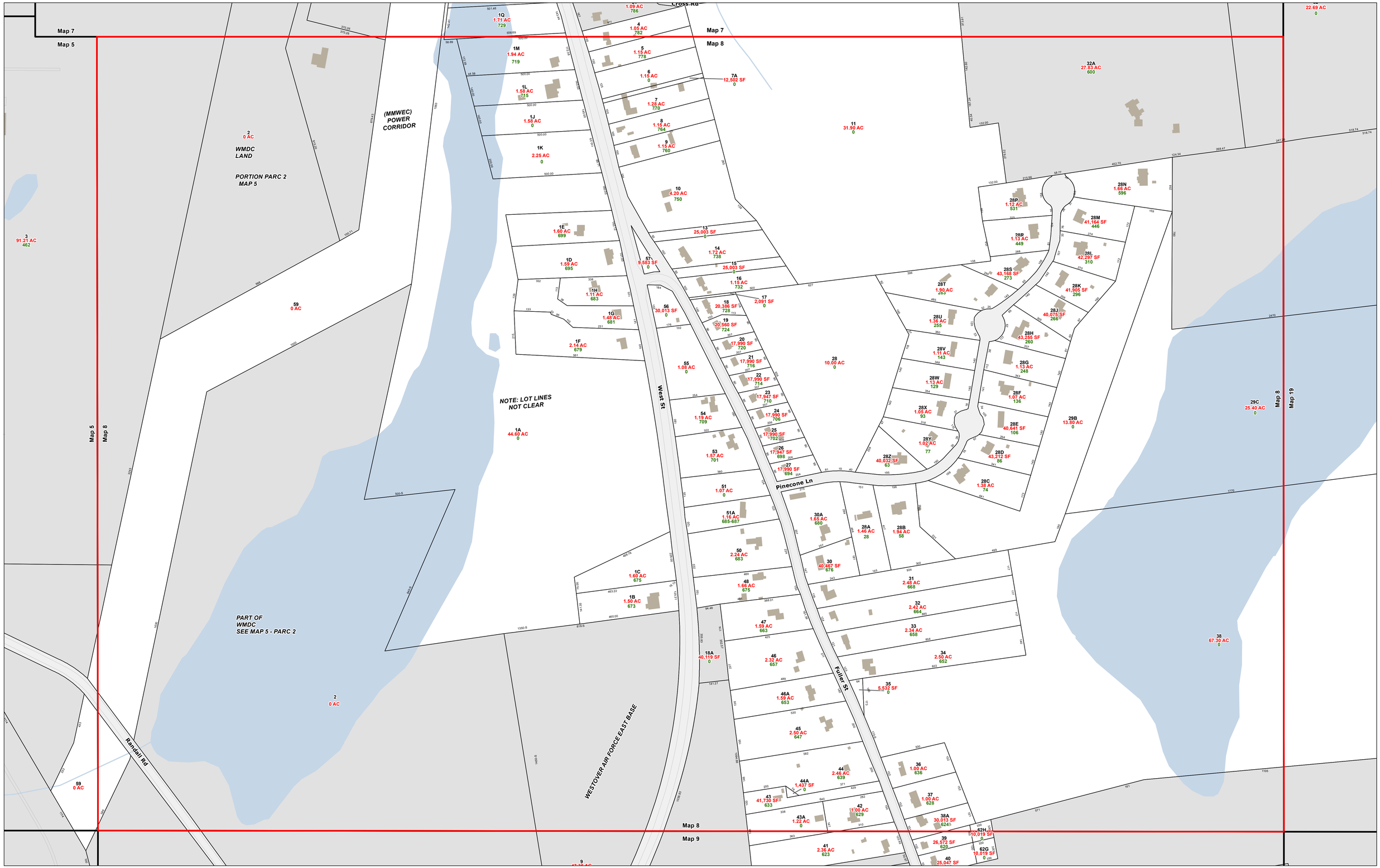

This tax map is for assessment purposes only. It is not valid to use this map as a survey or for property conveyence.

Tighe&Bond

LEGEND

	Current Tax Map	59	Lot Number		Buildings
	Easement	26.2 AC	Lot Size		Waterbodies
	Private Right-of-Way	38	Address Number		Streams
	Historic Lines	150	Lot Dimension		Town Boundary

Town of Ludlow Massachusetts

0 200 400
Feet

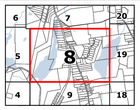

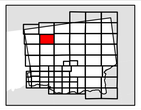

Map: 8

January 2024